



Auenlehrpfad


HIKING TOUR

Fun circular hiking trail with lots of information about the local flora and fauna. 00:35 h. Tittmoning.

Starting point Wasservorstadt bus parking lot

 **distance:**
2.4 kilometres

 **maximum altitude:**
382 meters

 **altitude difference:**
o ascending

Location Tittmoning

 **duration:**
00:00 hours

 **minimum altitude:**
370 meters

 **altitude difference:**
o descending

From the parking lot in Wasservorstadt follow the signs, which lead to the **wooden bridge over the Siechenbach** and point to the left before the dam.

Now you go into the **floodplain forest**, where the **start of the nature trail** and therefore the **first stop** is.

The well-signposted path provides **interesting information about the animals and plants** that live in this landscape.

