



Family Hike Hemmersuppenalm

HIKING TOUR

Family-friendly "Almen" trail in one of the most beautiful hiking areas in Reit im Winkl. Beautiful nature and great impressions.

Starting point
Hindenburghütte


 **distance:**
4.5 kilometres


 **maximum altitude:**
1273 meters

 **altitude difference:**
137 ascending

Location
Reit im Winkl

 **duration:**
01:07 hours

 **minimum altitude:**
1197 meters

 **altitude difference:**
137 descending

Starting point: Hindenburghütte

Along the high moor, this leisurely family hike leads past the St. Anna's Chapel to the alpine pastures of the Obere Hemmersuppenalm, where cows and horses graze in the pasture. Enjoy with your family the peace and quiet with beautiful locations and great views of the surrounding mountains of the Chiemgau, in one of the most beautiful hiking areas in our region.

If you want to hike a little further, you can walk past the alpine pastures, a part of our premium trail Almgenuß (not suitable for prams, leave it at the alpine pastures). With a bit of luck, you will be accompanied by the whistle of the marmots. This route leads back on the same route.

Where are the animals of the forest hiding, is there a forest spirit or a mountain dwarf up here? Who or what is hiding under the thick trees? In children, the imagination is limitless. Search, collect, see and be amazed.

Refreshments available: Hindenburghütte, Sulzner Kaser

Arrival by car

Coming from Munich or Salzburg on the federal autobahn Munich - Salzburg (A8 to Grabenstädt, exit no. 109), continue in the direction of Marquartstein and on the well-developed German Alpine Road (B 305) to Reit im Winkl. Drive from the village in the direction of Ruhpolding. After approx. 1 km turn towards Blindau and approx. 1 km to the car park:- Fellhornweg, 83242 Reit im Winkl. Paid shuttle buses in the season from the Fellhornweg car park.

