



MTB 48 Three-Lakes-Loop


TOUR

This extensive round leads to the nature reserve around the Weitsee - one of the most attractive landscapes in the Chiemgau - and up to the lonely Jochbergalm.

Starting point
Tourist information Reit im Winkl

 **distance:**
25.7 kilometres

 **maximum altitude:**
919 meters

 **altitude difference:**
390 ascending

Location
Reit im Winkl

 **duration:**
02:45 hours

 **minimum altitude:**
671 meters

 **altitude difference:**
390 descending

Route: Reit im Winkl (675 m) - Seegatterl - Dürrfeldkreuz (865 m) - Weitsee (753 m) - Mittersee (751 m) - Lödensee (751 m) - Mittersee - Weitsee - Jochberg - Diensthütte (900 m) - Sotteralm - Pötschalm - Entfeldmühle - Reit im Winkl

From the Tourist Info in Reit im Winkl, follow the cycle path via **Weitseestraße**, Blindauerstraße and Steinbachweg in the direction of Ruhpolding. After a good six kilometers you come to the district of Seegatterl, here you continue on the cycle path in the direction of Ruhpolding and after a short climb you reach the Dürrfeldkreuz (km 8.9). Here it is worth making a detour on a very steep gravel road to the «Weitseeblick». Then it's down again, undulating and shady, and along the southern banks of **the Weitsee, Mittersee and Lödensee** (numerous bathing spots along the banks) to the Wildbachfurt (km 13.4). After about 300m you leave the bike path and turn left under the main road into a forest path. Cycle along the north shore of Lödensee and Mittersee to the car park at Weitsee. Now you drive 2 km on the main road until you come to a turnoff to the right in the direction of Jochberg. Up here. After the steep ascent on a narrower path to the **Jochbergalmen** you reach the highest point of the tour (km 20.9) after the Sotter and Pötschalm. Now it's only downhill on a wide alpine farm path parallel to the Alzbach. Please drive slowly and be considerate of hikers! Shortly after the **Entfeldmühle** you join the B 305 and drive back to the starting point.

Highlights: view of the three lakes, many bathing opportunities, the extensive alpine pasture area on the Jochberg

Variant: Detour from the main path to the Weitseeblick

Bike & Swim: Bathing areas at the Weitsee.

Info: Tourist Info Reit im Winkl, Dorfstr. 38, Tel. 0 86 40/8 00 20, www.reitimwinkl.de

Arrival by car

From Munich or Salzburg on the federal autobahn Munich - Salzburg (A8 to Grabenstätt exit no. 109), continue in the direction of Marquartstein and on the well-developed German Alpine Road (B 305) to Reit im Winkl. Parking:-Dorfstr. 38 at the Tourist Info, 83242 Reit im Winkl, -Tirolerstrasse 37 at the Festsaal, 83242 Reit im Winkl. From Munich or Innsbruck on the federal autobahn Rosenheim - Innsbruck (A93) to Oberaudorf (exit no. 59). Continue to Walchsee, Kössen and Reit im Winkl. Parking:- Tirolerstrasse 37 at the ballroom, 83242 Reit im Winkl, -Tourist Info Dorfstrasse 38, 83242 Reit im Winkl.

Arrival by public transport

Connections to Reit im Winkl from Prien am Chiemsee train station (best bus connection!). With the RVO bus line 9505. All timetables: www.reitimwinkl.de Stop directly at the tourist information. Connections to Reit im Winkl from Ruhpolding train station with the RVO line 9506. Stop directly at the Tourist Info. Bicycles can be taken along to a limited extent!!

