



Nesslauer Almen

HIKING TOUR

Watch the shy mountain chamois while you rest on the Nesslauer Alm.

## Starting point Staudigel Hut


 **distance:**  
7.2 kilometres

 **maximum altitude:**  
1120 meters

 **altitude difference:**  
400 ascending

## Location Ruhpolding

 **duration:**  
02:30 hours

 **minimum altitude:**  
706 meters

 **altitude difference:**  
400 descending

### Staudigelhütte - Brand - Gasthof Butzn-Wirt - Geier-Alm - Nesslauer Alm - Staudigelhütte

From **the Staudigelhütte car park**, follow path no. 50 to **Brand**. From here you can follow the **signs to "Nesslauer Alm"** (path no. 51). Walk along the uphill road and pass the **Gasthof Butzn-Wirt**.

The asphalt surface soon turns to **gravel**. The path continues to meander steeply upwards along **the course of the Nesslauer Graben**. During the hike you cross **a few small bridges**. After about an hour you reach the **Geier-Alm**. From here it is not far to the Nesslauer Almen! With a bit of luck you can catch a glimpse of the **shy mountain chamois** below the alpine pastures.

