


No 10a cross country trail "Flutlicht" classic+skating | 2.6 km


CROSS-COUNTRY SKIING

Classic/Skating - For ambitious runners. The two steep climbs can be shortened. Floodlight Tuesday and Thursday 6 to 8 p.m.

Starting point
Cross-country stadium

 **distance:**
2.1 kilometres


 **maximum altitude:**
694 meters

 **altitude difference:**
31 ascending

Location
Reit im Winkl

 **duration:**
00:20 hours

 **minimum altitude:**
678 meters

 **altitude difference:**
31 descending

Tour dates: Training route with steep climbs and descents - 2 km - 40 m altitude gain - for classic style and skating technique.

Description of the tour: Follow in the footsteps of our Olympic champion and cross-country skiing world champion Evi Sachsenbacher-Stehle. Ambitious runners like to use this route as a training route. It is illuminated twice a week Please do not use the other trails after 6:00 p.m. (after preparation). Otherwise the quality of the trail will be impaired!

Arrival by car

From Munich or Salzburg on the federal motorway Munich - Salzburg (A8 to Grabenstätt exit no. 109), continue towards Marquartstein and on the well-developed German Alpine Road (B305) to Reit im Winkl. Parking: -Dorfstrasse 38 at the Tourist Info, 83242 Reit im Winkl, -Tirolerstrasse 37 at the Festsaal, 83242 Reit im Winkl.

From Munich or Innsbruck on the federal motorway Rosenheim - Innsbruck (A93) to Oberaudorf (exit no. 59). Continue to Walchsee, Kössen and Reit im Winkl. Parking: -Tirolerstrasse 37 at the Festsaal, 83242 Reit im Winkl, -Tourist - Info, Dorfstrasse 38,83242 Reit im Winkl.

Arrival by public transport

Connections to Reit im Winkl from Prien am Chiemsee train station (best bus connection!). With the RVO bus line 9505. All timetables: www.reitimwinkl.de. Stop directly at the tourist information or at Festsaal.

Connections to Reit im Winkl from Ruhpolding train station with the RVO bus line 9506. Bus stop directly at the tourist information or at Festsaal.

