


Obinger See-Runde (Handbike-Tour 1)

CYCLING TOUR


Very easy handbike tour around the Obinger See with a possible stopover at the barrier-free lido. 20 sculptures make the round a charming experience

**Starting point**  
City hall car park, Kienberger Str. 5, Obing


**Location**  
Obing


 **distance:**  
3.4 kilometres

 **duration:**  
00:45 hours

 **maximum altitude:**  
561 meters

 **minimum altitude:**  
556 meters

 **altitude difference:**  
12 ascending

 **altitude difference:**  
12 descending

**Direction of travel** : Clockwise

**Ground** : 50% asphalt, 50% solid gravel

**uphill** : < 5%, downhill: < 6%,

**Inclinations** : -

**Note** : Treaded drive tires are recommended.

From the **car park at Obinger Rathaus**, turn left along Kienberger Straße for a short distance and at the hotel/inn "Oberwirt" (with beer garden) turn right **along Kienberger Straße (!)** to the start of the **signposted tour** along the **sculpture path**.

After a few small curves on a good gravel path, past the last houses, the view opens onto green meadows and the first **work of art**. A little further on there is a copper "art lady" in the reeds on the left and the lake glitters in the sun. Here the gravel path leads **up a short distance to the right (approx. 5%) (!)** and continues to the left on Seestraße. Passing a farmstead with an "art bathtub" and a huge, rusty "gyroscope" on the side of the path, the path curves left and leads past the **lido**. A short **stop at the lake** (with a wheelchair ramp) is definitely worth it. It continues parallel to the Seestraße on gravel that is easy to drive on. After about 800 m, the path turns sharply left in front of a large farmstead onto the circular path around the lake and soon turns into a

short, pleasant **descent** (< 6%). On the left side (sometimes a bit narrow) footpath next to Kienberger Straße, you return to the town center and the town hall. Here the **Kienberger Straße has to be crossed again (!)** .

(!): Reference to road crossings or possible problem areas

### **Arrival by car**

By car: A8 Munich-Salzburg, exit Grabenstätt - Chieming - Seebruck - Seeon - Obing

**Parking** : Obing, Rathaus-Parkplatz, Kienberger Straße 5

