



Ruhpoldinger Sagenweg


HIKING TOUR

Legendary Ruhpolding - with Rauschberg in view and mysterious stories along the way

Starting point
Eggl Bridge

 **distance:**
3.6 kilometres

 **maximum altitude:**
678 meters

 **altitude difference:**
45 ascending

Location
Ruhpolding

 **duration:**
01:25 hours

 **minimum altitude:**
649 meters

 **altitude difference:**
45 descending

Ruhpolding Egglbrücke - "Local merger" monument - Mühlwinkl - Gstatt

From the starting point, the Egglbrücke, follow the **Dr.-Degener-Weg (No. 80)** to the right, run against the stream, along the Weißen Traun to the monument "Ortszusammenschluss". Turn right into **Sagenweg (No. 83)**. From here, legends of Ruhpolding are depicted and described on many boards. After crossing Seehauser Straße, the path continues via Mühlwinkl to the district of Gstatt. You can return either via **path no. 85** or along the same route back to the starting point. The path is **suitable for wheelchairs and prams** and allows everyone to enjoy fabulous walks through Ruhpolding. Children in particular can let their imagination run wild on this trail.

Arrival by car

By car to Ruhpolding. Parking at the Egglbrücke (next to Penny Markt, Zellerstr. 26)

Arrival by public transport

With the regional train from Traunstein to Ruhpolding.

In Ruhpolding with the Dorfline or the RVO bus (Regionalverkehr Oberbayern).

