



Rupertiwinkel-Panoramatour (Handbike-Tour 3)


CYCLING TOUR

This handbike tour leads along the signposted theme route "Rupertiwinkel Panorama Tour" through the beautiful Rupertiwinkel with start and finish in Fridolfing. It offers a wonderful landscape, good paths, culture and beautiful inns on varied, hilly terrain. And without an electric drive, it does require a bit of fitness.

Starting point
fairground


 **distance:**
26.3 kilometres

 **maximum altitude:**
527 meters

 **altitude difference:**
249 ascending

Location
Fridolfing

 **duration:**
02:45 hours

 **minimum altitude:**
385 meters

 **altitude difference:**
249 descending

Fridolfing - Kirchanschöring - Wolkersdorf - Tettenhausen - Bicheln - Tengling - Church of St. Coloman - Wilgering - Harmoning - Gierling - Klebham - Fridolfing

Direction of travel : Clockwise

Ground : 97% asphalt, 3% solid forest path (hardly any inclines)

Incline : 2% - 5%, (2 short pieces < 8%),

Gradient : < 3% - 8%

Slopes : approx. 800 m on a good, solid forest path

Note : E-support or bike support recommended!

Start and finish: Fridolfing car park , next to the parish church of the Assumption of the Virgin Mary. It is the largest village church in Germany. From there head west, at the "small roundabout" **turn left onto Rupertistrasse (!)** . Before the clothing store "Lahner" turn left into Mariengasse, then turn right slightly downhill to Hadrianstraße. **Cross this carefully (!)** and roll onto St.-Johann-Straße. It continues slightly uphill (approx. 2-3%) past the church of St. Johann and approx. 6.5 km on **Fridolfinger Str** . via **Hipflham** (keep right on Fridolfinger Straße) to **Kirchanschöring** . Turn right into Laufener Straße and drive to the town centre. At the zebra crossing after the church , **over to the left-hand footpath and cycle path (!)** and out of Kirchanschöring on Lampodinger Straße.

After about 300 meters , **cross Lampodinger Straße to the right (!)** and follow the bike signs towards Waging/Tettenhausen. Ascent straight ahead on asphalt/concrete road for approx. 2.3 km (3% - 5%; at 100 meters approx. 7 - 8%), past Herrnöd, Dürnberg and Hausen in the direction of Tettenhausen. Straight ahead at the fork in the direction of Pirach. At **Röhrmoos**, keep

left at the fork in the road (bicycle signs). Roll down about 2 km to the **Wolkersdorfer Straße** (TS23). Use the underpass and turn right on the cycle path on the left-hand side towards Waging/Tettenhausen.

Later, you can relax and go down to **Tettenhausen**. Slightly uphill in the village (max. 5%) to the parking lot in front of the Raiffeisenbank. **Cross the main road at the crossing aid (!)** and change to the right side of the road. Continue to the left, after approx. 300 meters on a narrow footpath turn right onto BiChelner Straße and drive approx. one kilometer in the direction of **BiCheln**, of which approx. 200 m is uphill (max. 6%). At the next fork in the road, turn left in the direction of Hinterreit. The next 1.4 kilometers are a bit downhill on a good, solid **forest path with few inclines (!)**. Then continue straight on at the **Hinterreit** junction. A beautiful view opens up to the left of Lake Tachinger and the distant chain of the Alps. The tour continues on a narrow asphalt road in the direction of **Tengling**.

The enchanting church of St. Coloman with its pointed steeple greets you from afar. Because the direct way up is steep, it goes a short distance below **St. Coloman** to the entrance to **Tengling**. Take a sharp right here, slightly uphill in the direction of Wilgering and following the signs to St. Coloman. Here you will be rewarded with a magnificent view of the Chiemgau Alps. The route continues past **Wilgering** to the junction with Fridolfinger Straße (TS28). Carefully turn right onto the district road - **a short stretch without a cycle path (!)**. After about 400 meters **turn left (!)** and follow the bike signs towards Tittmoning/Fridolfing. At the end of the road at **Harmoning**, turn right towards Fridolfing. The last five kilometers are pure pleasure, because it is almost always slightly downhill. After Gierling, the tour leads under a railway bridge, past **Klebham** and **Furth** - the well-known church tower in view - comfortably into **Fridolfing** to the starting point.

(!): Reference to road crossings or possible problem areas

Arrival by car

A8 Munich Salzburg - Traunstein - Waging - Tettenhausen - Kirchanschöring - Fridolfing (fairground parking)

Parking : Fridolfing, at the parish church, Simon-Spannbrucker-Straße

