



On this stage of the Salzalpensteig from the summit of the Hochfelln to Ruhpolding, a technically varied route awaits us, which scores above all with its views.

Starting point Hochfelln summit


 **distance:**
15.8 kilometres

 **maximum altitude:**
1649 meters

 **altitude difference:**
550 ascending

Location mountains

 **duration:**
06:25 hours

 **minimum altitude:**
655 meters

 **altitude difference:**
1544 descending

Hochfelln summit – Felln-Alm – Farnboden-Alm – fairy tale forest Brand – valley station Unternbergbahn - Tourist Information Ruhpolding (Hauptstr. 60)

The 4th stage of the Salzalpensteig from the **mountain station of the Hochfelln cable car** in Bergen to Ruhpolding has its starting point at the 1664 meter high **Hochfelln summit**. First you take the cable car from Bergen to the top of the Hochfelln. On this approx. **20-minute ride in a large gondola**, we get a small foretaste of what awaits us on this hike: A **beautiful view of the surrounding country**.

Arrived at the mountain station, we have a **magnificent panoramic view** of the surrounding mountains, such as the **Tauernkogel** (2988m), the **Großvenediger** (3674m), the **Wendelstein** (1856m) and the **Kampfenwand** (1670m).

After enjoying the impressive view, the hike starts immediately with a **relatively steep downhill stretch**. The stage leads through **typical mountain pines**, over **large alpine meadows** and **through forests** steadily down the mountain. In this way we also pass the **Felln-Alm**, which is very **idyllically located in the middle of a large clearing**, as well as the **Farnboden-Alm**, which follows shortly thereafter. The route continues in the forest, accompanied by the **rushing of the Thoraubach** and lets us circle the **Reitstein** (1250m).

You can find out about **places to stop off** at the **Tourist Information Bergen** (Tel. +498662 / 8321) or **Tourist Information Ruhpolding** (Tel. +49 8663 / 88060)

