


HIKING TOUR


The SalzAlpenWeg runs along the first "pipeline" in the world: the brine pipeline from Bad Reichenhall to Traunstein was built more than 400 years ago. The hike from Traunstein to Inzell is a very special journey through time.


**Starting point**  
**Salt works chapel in Traunstein**

**Location**  
**Traunstein**

 **distance:**  
**21.3 kilometres**

 **duration:**  
**04:29 hours**

 **maximum altitude:**  
**739 meters**

 **minimum altitude:**  
**579 meters**

 **altitude difference:**  
**158 ascending**

 **altitude difference:**  
**20 descending**

**Karl-Theodor-Platz Traunstein - confluence of the red and white Traun - Siegsdorf - Unterheutau - Brunnweg - Hammer - moor nature trail - Inzell - Max Aicher Arena - Zwing**

**Tip:** You can also take public transport to and from this hike. Which line, which stop, which way to go? This is according to the web description. All public transport tips have been checked before publication.

On the white and red Traun, not only was wood drifted to the Traunstein Saline, but the salt extracted was also brought back to Bad Reichenhall. Along this first pipeline in the world it goes on paved roads and forest paths. You have enough time to empathize with the work of the salt packers and porters and to let the path sink in. The nature and mammoth museum, the dike camp, the moor adventure trail and the sight of the Max Aicher ice skating arena in Inzell provide variety.

The Saline Chapel on Traunstein's Karl-Theodor-Platz is the starting point of the tour. From here it goes along the Traun via Siegsdorf, Hammer and Inzell to Zwing. There the small Zwingsee with bathing facilities and an inn await. From there you can take the bus back to Traunstein.

**Arriving by train:**

**Directions:** RE 5 to Traunstein train station

**Exit:** Traunstein train station

**Way to Karl-Theodor-Platz:** Leave the train station in the direction of Stadtmitte and go straight on to Maxplatz. Turn right before the pedestrian traffic light, pass the miller and take the stairs down to Karl-Theodor Platz directly after the zebra crossing.

**Duration of arrival** : approx. 15 minutes

**Return** : Line 9526 from Zwing to Traunstein train station

**Entry** : Inzell Café Zwing

To the timetables

**Note** : The hike follows the route of line 9526 and can therefore be shortened if necessary.

