



Schneeschuh-Wanderung zur Weitwies Alm

SNOWSHOEING

Snowshoe hike from the Dalsen car park (Mühlau) to the Weitwies Alm - detour to the Kaiserblick and via the Hainzenalm and Huberalm to the car park in Raiten (Engerait).


*Starting point*  
**beginning of the tour**

 *distance:*  
**8.8** kilometres

 *maximum altitude:*  
**814** meters

 *altitude difference:*  
**382** ascending

*Location*  
**Schleching**

 *duration:*  
**02:30** hours

 *minimum altitude:*  
**569** meters

 *altitude difference:*  
**429** descending

The starting point of this snowshoe tour is the Dalsen car park. From there, follow the signs towards Dalsenalm and turn right at the first opportunity towards Oberauerbrunstalm. After another 15 minutes, the route leads us to the right again towards Raiten. The path now leads slowly uphill through the forest for a while until it turns right in the direction of Mettenham to the Hainzenalm. When the weather is nice, a short detour across the alpine pasture to the Kaiserblick is worthwhile. Then you turn right at the alpine hut and reach the Huberalm via a beautiful alpine pasture area. During a short rest you can enjoy the view towards Hochgern. We have now reached the highest point of the tour and are now following the forest road down. After about 45 minutes you will reach the destination car park in Raiten.

