



Stadtspaziergang


HIKING TOUR

Explore the beautiful old town of Traunstein

Starting point Brunnenhof, in front of the Tourist Information


 **distance:**
1.9 kilometres

 **maximum altitude:**
596 meters

 **altitude difference:**
2 ascending

Location Traunstein

 **duration:**
00:24 hours

 **minimum altitude:**
578 meters

 **altitude difference:**
0 descending

Traunstein town hall - parish church of St. Oswald - saltworks houses - local history museum

00:22 h. Traunstein.

Stately town houses and idyllic streets and squares still tell of **Traunstein's past** as a medieval salt trading town. Immerse yourself in the history of the city - on a **cultural walk** ; a **signposted city tour** that takes you to **historical places and sights in the city center** .

With a leaflet, which is available free of charge from the **tourist information in the town hall** , you can make your way to the **individual stations** and find out about the **stories of the past** located there. Learn more about the sites of the town square with the **parish church of St. Oswald** - the primiz church of **Pope Emeritus Benedict XVI.** - the **Lindl fountain and the Jackl tower** . Climb **down the stairs** to the salt works and the salt works chapel in the Au, take a **look at the town hall, the local history museum and the monastery church** - here you can experience the "old" Traunstein in a new light.

