



Steinplatte

HIKING TOUR

Moderately difficult hike with some steep gradients. An unforgettable panorama rewards all efforts.

Starting point Stallenalm/Steinplatte


 **distance:**
9.1 kilometres

 **maximum altitude:**
1868 meters

 **altitude difference:**
533 ascending

Location Reit im Winkl

 **duration:**
04:05 hours

 **minimum altitude:**
1376 meters

 **altitude difference:**
533 descending

From the Steinplatte car park from Waidring (toll road) on to the Stallenalm (refreshments available) via Grünwaldalm to the Wieslochsteig (secured trail) to Steinplatte (1869m) - descent to the Kammerköhr restaurant and back via Stallenalm to the car park.

Note: Alpine hike, sure-footedness, no fear of heights, good sturdy hiking shoes, only in good weather

Arrival by car

Drive to Waidring, then Höhenstraße Steinplatte up to the Steinplatte car park (1382m).

