



3 day 2 nights hiking tour


HIKING TOUR

Cross-border, varied tour with great impressions. Wonderful, eventful view of the surrounding mountains.

Starting point Reit im Winkl/ Seegatterl


 **distance:**
35.1 kilometres

 **maximum altitude:**
1866 meters

 **altitude difference:**
1558 ascending

Location Reit im Winkl

 **duration:**
13:05 hours

 **minimum altitude:**
760 meters

 **altitude difference:**
1535 descending

Stage 1

Day 1 hike to the Winklmoos - Alm from Seegatterl ascent to the Winklmoos - Alm via the Almweg to the Traunsteiner Hütte/ hut of the Alpine Club/ overnight stay Hiking in the Winklmoos - Alm area: hike or ride on the chairlift to the Dürnbachhorn. Summit from the mountain station in about 20 minutes with the ridge crossing to the east (a head for heights and sure-footedness are required). Descent to the Finsterbachalm and back to Winklmoos. Other options: descent into the Heutal and back to the Winklmoos - Alm via Moarlack (restaurant closed)! Tour to the Muckklause: building from the time of the timber drift in the Saalforsten, continue via the Wielandseiten in the direction of Moarlack back to the Winklmoos - Alm and to the Traunsteiner Hütte via the Möser forest path. The other tours are not marked on the map, please use maps. Refreshment stops: Panorama - Wirtshaus Dürnbachhorn, Finsterbachalm, Heutal, Wildalm, restaurants on the Winklmoos - Alm.

Stage 2

Day 2: Continue hiking to the Straubinger Haus - ascent via Roßalm/ Scheibelberg to the Möseralm - ascent to the Kammerköhr Haus - ascent to the Steinplatte/ summit (1869) Approx. 1 hour from the Kammerköhr Haus - descent on the same path to the crossroads - Möseralm, follow the path markings - Steinplatte/ parking lot. From Gasthof Steinplatte continue via the Durchkaser - Almen to the Straubinger Haus - spend the night. Part of the premium trail Gletscherblick! Refreshment stop: Möseralm, Kammerköhrhaus, extension of the tour to the Fellhorn summit in the afternoon or the next morning for sunrise on the summit! Highly recommended!

Stage 3

Day 3 Straubinger Haus to Seegatterl via the Hindenburghütte From the starting point at Straubinger Haus, the path leads across the Eggenalm area on path no. 15, part of the Premiumweg Almgenuß. You reach the Hindenburghütte via the alpine pastures and the Anna chapel. The path continues below the Hindenburghütte in the direction of the Nattersbergalm to

Seegatterl, the starting point of this impressive overnight tour. Refreshment stops: Straubinger Haus, Sulzner Kaser, Hindenburghütte, Nattersbergalm (overnight accommodation)

